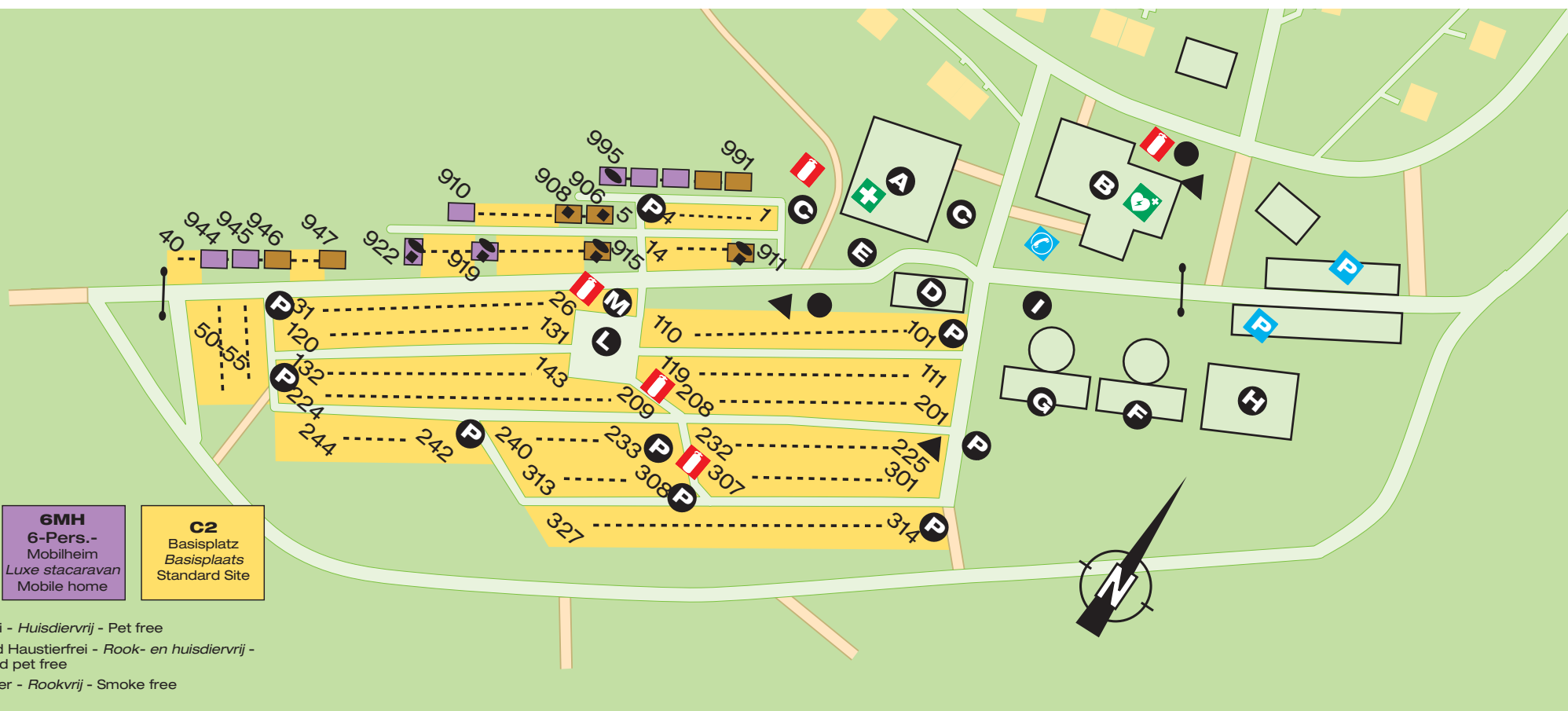


Lageplan & Einrichtungen - *Plattegrond* & faciliteiten - Map & facilities



A = Hauptgebäude mit:

Freizeithallenbad - Bowling - Brasserie Timber's -
Parksnack - Solarium - Sauna - Türk. Dampfbad -
Service Center - Kletterwand - Indoor-Spielparadies

Hoofdgebouw met:

*Overdekt zwembad - Bowlingbanen - Brasserie Timber's -
Parksnack - Zonbanken - Sauna - Turks Stoombad -
Service Center - Klimwand - Indoorspeelparadijs*

Main building with:

Indoor swimming pool - Bowling alley - Brasserie Timber's -
Parksnack - Solarium - Sauna - Turk. Steam bath -
Service Centre - Climbing wall - Indoor playground

B = Zentralgebäude mit: Rezeption - Parkshop - Freizeitkeller

Bijgebouw met: Receptie - Parkshop - Activiteitenkelder
Annex with: reception - Parkshop - Activity basement

C = Spielplatz - *Speelplaats* - Playground

D = Waschsalon - *Wasserette* - Launderette

E = Minigolf - *Midgetgolf*

F = Volleyballplatz - *Volleybalveld* - Volleyballfield

G = Basketballplatz - *Basketbalveld* - Basketballfield


H = Fußballplatz - *Voetbalveld* - Soccerfield

I = Air-Trampolin - *Springkussen* - Air trampoline

L = Sanitärgebäude - *Toiletgebouw* - Toilet-shower blocks


P = Wasserzapfstelle - *Watertappunt* - Watertaps

P = Parkplatz - *Parkeerplaats* - Parking place

 = Schranke - *Slagboom* - Barrier

 = Erste Hilfe - *E.H.B.O.-kit* - First aid-kit

 = Telefon - *Telefoon* - Phone box

 = Feuerlöscher - *Brandblusser* -
Fire extinguisher

 = Glascontainer - *Glas* - Glass

 = Müllcontainer - *Vuilnis* - Garbage

 = Fußweg - *Wandelpad* - Footpath

 = Defibrillator - *AED* - AED